

# El establecimiento en el que se matriculo (...) esta ubicado - Municipio (s3\_05d)

Archivo: EPF1516\_Personas


















## Información general


































Tipo: Discreta      Casos válidos: 916 (345423)  
Formato: character  
Ancho: 47

### DEFINICIÓN





















La variable presenta la codificación según Clasificador de Ubicación Geográfica a Nivel Comunidad, asignado a la descripción de Municipio mencionado por el Informante, donde se ubica el establecimiento en el cual se matriculó.

### CATEGORÍAS

| Valor         | Categoría | Casos | Weighted   |
|---------------|-----------|-------|--|
| ACHACACHI     | 1         | 224   |  0.1%   |
| ANDRES IBAÑEZ | 1         | 116   |  0.0%  |
| ARQUE         | 6         | 5958  |  1.7% |
| AUCAPATA      | 2         | 360   |  0.1% |
| AYATA         | 1         | 1036  |  0.3% |
| BETANZOS      | 13        | 19562 |  5.7% |
| CAIPINA       | 1         | 1039  |  0.3% |
| CAIZA D       | 1         | 542   |  0.2% |
| CALACOTO      | 1         | 234   |  0.1% |
| CALAMARCA     | 1         | 209   |  0.1% |
| CAMIRI        | 3         | 870   |  0.3% |
| CANASMORO     | 1         | 100   |  0.0% |
| CAQUIAVIRI    | 1         | 249   |  0.1% |
| CARACOLLO     | 3         | 696   |  0.2% |
| CBBA          | 2         | 398   |  0.1% |
| CERCADO       | 46        | 20611 |  6.0% |
| CERCADO C     | 1         | 566   |  0.2% |
| CHALLAPATA    | 1         | 53    |  0.0% |
| CHAPARE       | 2         | 796   |  0.2% |
| CHAQUI        | 7         | 6034  |  1.7% |

|                          |     |       |   |
|--------------------------|-----|-------|---|
| CHAYANTA                 | 9   | 2962  |  0.9%    |
| CHIMORE                  | 1   | 455   |  0.1%    |
| CHUA COCANI              | 2   | 364   |  0.1%    |
| CHUQUISACA               | 1   | 64    |  0.0%    |
| CKOCHAS                  | 3   | 2266  |  0.7%    |
| COBIJA                   | 1   | 209   |  0.1%    |
| COCHABAMB                | 1   | 190   |  0.1%    |
| COCHABAMBA               | 185 | 47995 |  13.9%   |
| COLCAPIRHUA              | 1   | 196   |  0.1%    |
| COLLANA                  | 1   | 255   |  0.1%    |
| COLOMI                   | 1   | 188   |  0.1%    |
| COLQUECHACA              | 1   | 1641  |  0.5%    |
| CONCEPCION               | 1   | 803   |  0.2%    |
| COTOCA                   | 2   | 1199  |  0.3%    |
| CUARTA SECCION EL ALTO   | 5   | 2086  |  0.6%   |
| EL ALTO                  | 90  | 29838 |  8.6%  |
| GRAN CHACO VILLAMONTES   | 1   | 320   |  0.1%  |
| GUAYARAMERIN             | 1   | 135   |  0.0%  |
| HUACAYA                  | 7   | 1400  |  0.4%  |
| HUANUNI                  | 3   | 652   |  0.2%  |
| HUAYLLAMARCA             | 10  | 8060  |  2.3%  |
| IVIRGARZAMA              | 1   | 399   |  0.1%  |
| IVIRGAZAMA               | 1   | 361   |  0.1%  |
| LA PA                    | 1   | 308   |  0.1%  |
| LA PAZ                   | 157 | 36135 |  10.5% |
| LA PAZA                  | 1   | 209   |  0.1%  |
| LLALLAGUA                | 10  | 2819  |  0.8%  |
| MONTEAGUDO               | 1   | 82    |  0.0%  |
| MONTERO                  | 7   | 7184  |  2.1%  |
| NUESTRA SEÑORA DE LA PAZ | 6   | 1598  |  0.5%  |
| ORURO                    | 22  | 5810  |  1.7%  |
| PADCAYA                  | 1   | 104   |  0.0%  |
| PAMPA AULLAGAS           | 1   | 80    |  0.0%  |

|   |    |       |      |
|---|----|-------|------|
| PAZ   | 9  | 4734  | 1.4% |
| PORCO   | 1  | 49    | 0.0% |
| POTOSI  | 16 | 7966  | 2.3% |
| PRIMERA SECCION                                 | 6  | 3336  | 1.0% |
| PUERTO QUIJARRO                                 | 1  | 697   | 0.2% |
| PUERTO RICO                                     | 3  | 210   | 0.1% |
| PUERTO VILLARROEL                               | 2  | 654   | 0.2% |
| PUNA  | 1  | 95    | 0.0% |
| PUNATA  | 1  | 220   | 0.1% |
| QUILLACOLLO                                     | 17 | 3365  | 1.0% |
| REYES   | 2  | 766   | 0.2% |
| RIBERALTA                                       | 3  | 1074  | 0.3% |
| RIVERALTA                                       | 1  | 113   | 0.0% |
| ROBORE  | 3  | 2367  | 0.7% |
| RURRENABAQUE 4 SECCION                          | 1  | 379   | 0.1% |
| SACABA  | 7  | 1024  | 0.3% |
| SAIPINA   | 5  | 5195  | 1.5% |
| SALINAS DE GARCIA DE MENDOZA                    | 1  | 461   | 0.1% |
| SAN BUENA AVENTURA                              | 2  | 1200  | 0.3% |
| SAN IGNACIO DE VELASCO                          | 3  | 2613  | 0.8% |
| SAN JOSE DE CHIQUITOS                           | 3  | 2367  | 0.7% |
| SAN JULIAN                                      | 1  | 222   | 0.1% |
| SAN LORENZO                                     | 1  | 85    | 0.0% |
| SAN LUCAS                                       | 1  | 679   | 0.2% |
| SANTA CRUZ                                      | 22 | 8364  | 2.4% |
| SANTA CRUZ DE LA SIERRA                         | 37 | 15965 | 4.6% |
| SANTA CRUZ DE LA SIERRA SANTA CRUZ DE LA SIERRA | 1  | 209   | 0.1% |
| SANTA CRUZ DE LA SIERRA                         | 2  | 1004  | 0.3% |
| SANTA CRUZ DE LA SIERRA                         | 1  | 77    | 0.0% |
| SANTIAGO DE HUATA                               | 1  | 303   | 0.1% |
| SECCION CAPITAL LA PAZ                          | 6  | 1888  | 0.5% |
| SEGUNDA SECCION MECAPACA                        | 1  | 304   | 0.1% |
| SUCRE   | 32 | 7894  | 2.3% |

|               |    |       |  |
|---------------|----|-------|--|
| SUCRE CAPITAL | 1  | 198   |  0.1%   |
| TARIJA        | 15 | 4049  |  1.2%   |
| TARVITA       | 7  | 4431  |  1.3%   |
| TIQUIPAYA     | 9  | 2190  |  0.6%   |
| TOMAVE        | 2  | 1540  |  0.4%   |
| TOTORA        | 1  | 828   |  0.2%   |
| TRINIDAD      | 2  | 1378  |  0.4%   |
| TUPIZA        | 3  | 2047  |  0.6%   |
| UNCIA         | 1  | 269   |  0.1%   |
| UYUNI         | 2  | 1540  |  0.4%   |
| VALLEGRANDE   | 1  | 772   |  0.2%   |
| VILLA TUNARI  | 20 | 16799 |  4.9%   |
| VILLAMONTES   | 1  | 524   |  0.2%   |
| VILLAZON      | 3  | 780   |  0.2%   |
| VINTO         | 1  | 335   |  0.1%  |
| VITICHI       | 2  | 120   |  0.0% |
| WARISATA      | 1  | 155   |  0.0% |
| YACUIBA       | 1  | 422   |  0.1% |
| YAPACANI      | 9  | 8514  |  2.5% |
| YOTALA        | 9  | 6633  |  1.9% |

Precaución: estas estadísticas reflejan el número de casos encontrados en el archivo de datos. No deben ser interpretadas como un resumen estadístico del universo de interés.